



Alaska Department of Transportation & Public Facilities

AGC Spring Presentation

May 2025



Opening Comments

Christopher Goins, P.E.
Southcoast Region Director



Lauren Little, P.E. – Chief Engineer

- August Redistribution
- AC Repayment Plan
- STIP Amendment 2 Update
- Utility Relocations included in project scope
- FAA Cold Weather Construction
- FHWA Alaska Office Update
- Project Delivery Team Updates



Southcoast Region TAS Overview

Kirk Miller, P.E.

Southcoast Region Pre-Construction Engineer



Southcoast Region TAS Confidence Assessment

Project ID	Project Name	Current TAS Date	Eng Estimate LOW	Eng Estimate HIGH	Confidence in Release	95% Review	Utility	ROW Issues	Env Document	Critical Path
SFHWY00326	COLD BAY TROUT CREEK CULVERTS WFL	5/15/25	\$4,000,000	\$6,000,000		✓	▲	●	●	Design
SFAPT00558	KDK ADQ AIRPORT TAXWAYS C AND D REHABILITATION	5/15/25	\$40,000,000	\$60,000,000		✓	▲	●	●	Final Plans & FAA Items
SFHWY00312	SIT SEAWALK PHASE II WFLHD RASPS	6/21/25	\$2,500,000	\$5,000,000		✗	●	●	●	Design
SFHWY00625	FFY25 Southeast Region District Paint	5/1/25	\$100,000	\$300,000		✓	●	●	●	Funding Approval
SFHWY00591	KTN N.Tongass HWY Resurface: A/P F.T. To Ward Creek Bridge Stage 2	6/15/25	\$10,000,000	\$20,000,000		✗	●	●	●	Design
SFHWY00103	SIT HALIBUT POINT RD & PETERSON AVE INTERSECTION SAFETY IMPR	7/1/25	\$1,000,000	\$2,500,000		✗	●	▲	●	Final ROW & Design
SFAPT00178	UNALASKA TAXIWAY AND APRON REHABILITATION	6/15/25	\$5,000,000	\$10,000,000		✓	●	●	◆	Final FAA Items.
SFAPT00361	KOKHANOK AIRPORT RESURFACING AND FENCING	6/1/25	\$10,000,000	\$20,000,000		✓	●	●	●	Funding Currently Unavailable
SFHWY00481	JNU GLACIER HWY. CHIP SEAL - INDUSTRIAL TO ROUNDABOUT	6/1/25	\$1,000,000	\$2,500,000		✓	●	●	●	Funding Approval

Southcoast Region TAS Confidence Assessment

Project ID	Project Name	Current TAS Date	Eng Estimate LOW	Eng Estimate HIGH	Confidence in Release	95% Review	Utility	ROW Issues	Env Documen	Critical Path
SFHWY00514	KDK AREAWIDE ROCKFALL TREATMENT PRESERVATION	8/15/25	\$250,000	\$1,000,000		✗	●	●	▲	Design
SFHWY00438	JNU ROADWAYS AND CULVERTS - DEC 20 SE PR	8/30/25	\$1,000,000	\$2,500,000		✗	●	●	●	Final Design
SFHWY00446	HNS HWY / LUTAK ROAD - DEC 20 SE PR	8/30/25	\$1,000,000	\$2,500,000		✗	●	▲	●	ROW
SAMHS00419	AUKE BAY EAST BERTH TERMINAL IMPROVEMENTS	8/15/25	\$10,000,000	\$20,000,000		✓	●	●	●	None
SFHWY00403	JNU LOOP RD-VALLEY BLVD INTERSECTION SAFETY IMP HSIP	8/31/25	\$5,000,000	\$10,000,000		✗	●	▲	◆	ROW / Env
SFHWY00532	JNU MENDENHILL LOOP RESURFACE: FLOYD DRYDEN to STEPHEN RICHARDS	8/31/25	\$2,000,000	\$3,500,000		✗	●	●	◆	Funding Uncertain
SDRER00445	HNS ROADWAY & CULVERTS 189485 - DEC 20 SE PR	9/30/25	\$2,500,000	\$5,000,000		✗	●	▲	●	ROW
SDRER00436	HNS ANADROMOUS CULVERTS 189479 - DEC 20 SE PR	11/30/25	\$5,000,000	\$10,000,000		✗	●	▲	●	ROW
SFHWY00524	HSIP: JNU VANDERBILT CONTINUOUS GREEN T	9/29/25	\$1,000,000	\$2,500,000		✗	●	●	◆	Design & Review

Southcoast Region TAS Confidence Assessment

Project ID	Project Name	Current TAS Date	Eng Estimate LOW	Eng Estimate HIGH	Confidence in Release	95% Review	Utility	ROW Issues	Env Documen	Critical Path
SFAPT00234	HNS AIRPORT REHABILITATION	11/3/25	\$20,000,000	\$30,000,000	Red	✗	●	●	◆	May move to FY27 due to funding
Z681370000	HNS AIRPORT SRE BUILDING	11/3/25	\$2,500,000	\$5,000,000		✗	●	●	◆	May move to FY27 due to funding
SFHWY00499	SGY KLONDIKE HWY ROCKFALL MITIGATION	11/15/25	\$2,500,000	\$5,000,000	Green	✗	◆	●	◆	Design & Env Doc
SFHWY00603	HSIP POW RUMBLE STRIP IMPROVEMENTS	11/30/25	\$1,000,000	\$2,500,000		✗	●	●	●	Env & Design
SFHWY00260	KDK REZANOFF DR RESURFACE: W.MARINE WAY TO AIRPORT	12/1/25	\$10,000,000	\$20,000,000		✗	●	▲	●	Design / ROW
SFHWY00377	CRAIG ADA IMPROVEMENTS (Stage 1)	12/1/25	\$1,000,000	\$2,500,000		✗	●	▲	●	ROW / Design
SDRER00448	HNS LUTAK ROAD 437114 - DEC 20 SE PR	2/15/26	\$2,500,000	\$5,000,000		✗	●	◆	●	ROW / Design
SFHWY00449	PSG AREAWIDE CHIP SEAL	1/15/26	\$5,000,000	\$10,000,000		✗	●	●	●	Design
SFHWY00450	PSG MITKOF HIGHWAY MP 26-33 GUARDRAIL REPLACEMENT	1/15/26	\$1,000,000	\$2,500,000		✓	●	●	◆	Env / Design
SFHWY00447	SGY, HNH, PSG ROADWAY & CULVERTS - DEC 20 SE PR	2/1/26	\$2,500,000	\$5,000,000	Yellow	✗	●	●	◆	Env / Design
SFHWY00297	JNU GLACIER HWY RESURFACE: FERRY TERMINAL TO S. LENA	4/1/26	\$5,000,000	\$10,000,000		✗	●	▲	◆	Env / Design
			\$154,350,000	\$280,800,000						





Central Region TAS Overview

Luke Bowland, P.E.

Central Region Pre-Construction Engineer



Current Bid Calendar

- Atwood Building Code Improvements
- Central Region Facilities 2025 Job Order Construction Contract
- Wasilla Fishhook Rd: E Seldon Rd to Tex-Al Dr Pavement Preservation
- ANC Gates N3 and N5 Passenger Boarding Bridge Replacements Design-Build
- Petersburg Maintenance Shop Oil Water Separation Systems
- ANC Airport Lighting Control System Resiliency Design-Build
- ANC South Terminal Employee Parking Area Improvements



Project Current Seeking ATA

- Hope Highway Milepost 12.9 Pipe Replacement
- ANC Taxilane V Gate Reconstruction
- DeArmoun Rd: E 140th Ave – Hillside Dr Pavement Preservation
- AMATS 88th Ave: Lake Otis Pkwy – Abbott Rd Pavement Preservation

TAS May thru Sept. Overview

Project	Month shown in TAS on 4/28/24	Confidence in getting it o	Notes on schedule	Low End of Eng Est	High End of Eng Est	95% Review Complete	Utility Agreement Complication	Environmental Complication	ROW Complication	Critical Path
Kenai Spur Rd Rehab: Sports Lake Rd To Swires Rd Ph 2	May			\$40,000,000	\$50,000,000	✓	▲	●	●	Utilities
Hope Highway Milepost 12.9 Pipe Replacement	May		Certified	\$2,500,000	\$5,000,000	✓	●	●	●	PDA/ATA
ANC Taxilane V Gate Reconstruction	May		Certified	\$1,000,000	\$2,500,000	✓	●	●	●	NEPA
Dearmoun Rd: E 140Th Ave - Hillside Dr Pavement Pres	May		Certified	\$2,500,000	\$5,000,000	✓	●	●	●	PDA/ATA
Seward Hwy MP 90-99 Pavement Preservation	May			\$10,000,000	\$20,000,000		●	●	●	Design
ANC Gates N3 and N5 Passenger Boarding Bridge Replacements Design-Build	May		Advertised 4/18	\$2,500,000	\$5,000,000	✓	●	●	●	ATA
Rabbit Creek Pedestrian Overcrossing Emergency Repairs	May			\$1,000,000	\$2,500,000	✓	●	●	●	Design
Kachemak Drive MP 0-3.5 Pavement Preservation	June			\$2,500,000	\$5,000,000	✓	●	●	●	Design
Anchor Point Road MP 0-1.3 Pavement Preservation	June			\$2,500,000	\$5,000,000		●	●	●	Design
AMATS: 88th Ave: Lake Otis Pkwy - Abbott Rd Pavement Preservation	June		Certified	\$1,000,000	\$2,500,000	✓	●	●	●	ROW
ANC ATCT Replacement Parking	June			\$10,000,000	\$20,000,000	✓	▲	▲	●	FAA Funding, COE permit, Wetland Mitigation
ANC Kulis Ramp Temporary Repairs	June			\$1,000,000	\$2,500,000	✗	●	●	●	Design
Sterling Hwy And Kalifornsky Beach Rd Inters Flashing	June			\$250,000	\$500,000	✗	●	●	●	Design
Victory Road Pavement Preservation	July			\$1,000,000	\$2,500,000	✓	▲	●	◆	Design>Utilities/ROW
ANC PFAS Remediation	July			\$500,000	\$1,000,000	✗	●	▲	●	Environmental Permit
Whittier Tunnel Backup Generators	July			\$5,000,000	\$10,000,000	✗	▲	●	●	Utilities
HSIP: Anchorage Flashing Yiw Arrow & Signal Head Display Imp	August			\$5,000,000	\$10,000,000	✓	▲	●	▲	Review/Utilities/ROW
Palmer-Fishhook Road Mileposts 7-17	August			\$10,000,000	\$20,000,000	✓	▲	▲	▲	
Wasilla-Fishhook - Main Street Rehabilitation	August			\$40,000,000	\$50,000,000	✓	▲	▲	▲	Utilities/ROW
Sterling Hwy: MP 157-169 Recon - Phase I	September			\$60,000,000	\$70,000,000	✓	◆	●	▲	Kenai Spur then Utilities
Glenn Highway MP 66.5-92 Pavement Preservation, Stage 1 MP 83-92	September			\$10,000,000	\$20,000,000	✗	▲	●	●	Design
Hollywood Rd.: Vine Rd. to Big Lake Rd. Pavement Preservation	September			\$5,000,000	\$10,000,000	✓	▲	●	▲	Utilities/ROW
Kenai Spur Highway MP 29-38 Pavement Preservation	September			\$10,000,000	\$20,000,000	✗	▲	●	▲	Utilities/ROW
Seward Highway MP 14 Railroad Crossing Reconstruction	September			\$10,000,000	\$20,000,000	✗	▲	●	▲	Utilities/ROW
ANC Taxiway K Tug Road Improvements	September			\$5,000,000	\$10,000,000	✓	●	▲	●	SHPO/Design

2025 May TAS

Project	Month shown in TAS on 4/28/25	Confidence in getting it done	Notes on schedule	Low End of Eng Est	High End of Eng Est	95% Review Complete	Utility Agreement Complication	Environmental Complication	ROW Complication	Critical Path
Kenai Spur Rd Rehab: Sports Lake Rd To Swires Rd Ph 2	May			\$40,000,000	\$50,000,000	✓	⚠	●	●	Utilities
Hope Highway Milepost 12.9 Pipe Replacement	May		Certified	\$2,500,000	\$5,000,000	✓	●	●	●	PDA/ATA
ANC Taxilane V Gate Reconstruction	May		Certified	\$1,000,000	\$2,500,000	✓	●	●	●	NEPA
Dearmoun Rd: E 140Th Ave - Hillside Dr Pavement Pres	May		Certified	\$2,500,000	\$5,000,000	✓	●	●	●	PDA/ATA
Seward Hwy MP 90-99 Pavement Preservation	May			\$10,000,000	\$20,000,000		●	●	●	Design
ANC Gates N3 and N5 Passenger Boarding Bridge Replacements Design-Build	May		Advertised 4/18	\$2,500,000	\$5,000,000	✓	●	●	●	ATA
Rabbit Creek Pedestrian Overcrossing Emergency Repairs	May			\$1,000,000	\$2,500,000	✓	●	●	●	Design

2025 June & July TAS

Project	Month shown in TAS on 4/28/25	Confidence in getting it done	Notes on schedule	Low End of Eng Est	High End of Eng Est	95% Review Complete	Utility Agreement Complication	Environmental Complication	ROW Complication	Critical Path
Kachemak Drive MP 0-3.5 Pavement Preservation	June			\$2,500,000	\$5,000,000	✓	●	●	●	Design
Anchor Point Road MP 0-1.3 Pavement Preservation	June			\$2,500,000	\$5,000,000		●	●	●	Design
AMATS: 88th Ave: Lake Otis Pkwy - Abbott Rd Pavement Preservation	June		Certified	\$1,000,000	\$2,500,000	✓	●	●	●	PDA/ATA
ANC ATCT Replacement Parking	June			\$10,000,000	\$20,000,000	✓	▲	▲	●	FAA Funding, COE permit, Wetland Mitigation
ANC Kulis Ramp Temporary Repairs	June			\$1,000,000	\$2,500,000	✗	●	●	●	Design
Sterling Hwy And Kalifornsky Beach Rd Inters Flashing	June			\$250,000	\$500,000	✗	●	●	●	Design
Victory Road Pavement Preservation	July			\$1,000,000	\$2,500,000	✓	▲	●	◆	Design>Utilities/ROW
ANC PFAS Remediation	July			\$500,000	\$1,000,000	✗	●	▲	●	Environmental Permit
Whittier Tunnel Backup Generators	July			\$5,000,000	\$10,000,000	✗	▲	●	●	Utilities

2025 August & September TAS

Project	Month shown in TAS on 4/28/25	Confidence in getting it on	Notes on schedule	Low End of Eng Est	High End of Eng Est	95% Review Complete	Utility Agreement Complication	Environmental Complication	ROW Complication	Critical Path
HSIP: Anchorage Flashing Ylw Arrow & Signal Head Display Imp	August			\$5,000,000	\$10,000,000	✓	▲	●	▲	Review/Utilities/ROW
Palmer-Fishhook Road Mileposts 7-17	August			\$10,000,000	\$20,000,000	✓	▲	▲	▲	
Wasilla-Fishhook - Main Street Rehabilitation	August			\$40,000,000	\$50,000,000	✓	▲	▲	▲	Utilities/ROW
Sterling Hwy: MP 157-169 Recon - Phase I	September			\$60,000,000	\$70,000,000	✓	◆	●	▲	Utilities
Glenn Highway MPt 66.5-92 Pavement Preservation, Stage 1 MP 83-92	September			\$10,000,000	\$20,000,000	✗	▲	●	●	Design
Hollywood Rd.: Vine Rd. to Big Lake Rd. Pavement Preservation	September			\$5,000,000	\$10,000,000	✓	▲	●	▲	Utilities/ROW
Kenai Spur Highway MP 29-38 Pavement Preservation	September			\$10,000,000	\$20,000,000	✗	▲	●	▲	Utilities/ROW
Seward Highway MP 14 Railroad Crossing Reconstruction	September			\$10,000,000	\$20,000,000	✗	▲	●	▲	Utilities/ROW
ANC Taxiway K Tug Road Improvements	September			\$5,000,000	\$10,000,000	✓	●	▲	●	SHPO/Design



Northern Region TAS Overview

Al Beck, P.E.

Northern Region Pre-Construction Engineer



Current Bid Calendar

- Kotzebue Airport Crosswind Runway Improvements (opens on 5/1/25)
- NR Electrical Infrastructure Repairs
- Richardson Highway MP 0-7 Repaving
- Buckland Airport Improvements
- Dalton District Trucking Support
- Copper River Hwy MP 2.4 Drainage Improvements



Projects Currently Seeking ATA

- Cummings Road Surfacing Upgrades
(Done)
- Dalton Highway MP 90-104 Highfloat
(Done)
- Yankovich-Miller Hill Road Reconstruction and Multi-Use Path



Projects Soon to Seek ATA

- Chena Ridge Road and Chena Pump Road Resurfacing
- Cummings Road Surfacing Upgrades
- Dalton Highway Yukon River Bridge #0271

May thru July Overview

Project	TAS Month 4/30/25	Delivery Confidence	Notes on schedule	Low End of Eng Est	High End of Eng Est	Progress				
						95% Review Complete	Environment Complications	Utility Complications	ROW Complications	Critical Path
Dalton Highway MP 90-104 Highfloat	May		4/30 chanced from April	\$10,000,000	\$20,000,000		●	●	●	
Chena Ridge Road and Chena Pump Road Resurfacing	May		4/14 changed from April	\$10,000,000	\$20,000,000		●	●	●	Flood Plain Permit,ATA
Cummings Road Surfacing Upgrades	May			\$500,000	\$1,000,000		●	●	●	None
FAST AREA SURFACE UPGRADES FFY2025	June		4/14 changed from May	\$1,000,000	\$2,500,000		●	●	▲	MOA & match checks, Flood Plain Permit
DALTON HWY MP 247-289 AND MP 305-362 DELINEATOR RPLMT (HSIP)	June			\$1,000,000	\$2,500,000		●	●	●	ATA
Dalton Highway Yukon River Bridge #0271 Redecking	June		2/26 added to TAS	\$2,500,000	\$5,000,000		●	●	●	ATA
Deering Airport Improvements	June			\$30,000,000	\$40,000,000	✓	●	●	▲	ROW
Yankovich-Miller Hill Road Reconstruction and Multi-Use Path	June		4/14 changed from August	\$5,000,000	\$10,000,000	✓	●	●	●	ATA
HSIP: CHENA SMALL TRACTS ROUNDBOUT	July		2/26 changed from March	\$5,000,000	\$10,000,000	✓	●	●	●	Final PS&E/ATA
			Total	\$65,000,000	\$111,000,000					



August thru October overview

Project	TAS Month 4/30/25	Delivery Confidence	Notes on schedule	Low End of Eng Est	High End of Eng Est	Progress				
						95% Review Complete	Environment Complications	Utility Complications	ROW Complications	Critical Path
Seppala Drive Upgrade	August		4/15 changed from June	\$10,000,000	\$20,000,000	✓	▲	▲	●	ENV RE-EVAL
FIA Terminal North Apron Improvements	August		Added	\$2,500,000	\$5,000,000	✗	●	▲	●	PS&E and Comm Line
UNIVERSITY AVENUE SOUTH BICYCLE/PEDESTRIAN FACILITY (CMAQ)	October		Added	\$1,000,000	\$2,500,000	✗	●	●	●	Review PS&E/ATA
Northern Region ADA Improvements - Nome: Steadman Street	October		4/14 changed from May	\$5,000,000	\$10,000,000	✓	▲	▲	●	ENV RE-EVAL
			Total	\$18,500,000	\$37,500,000					

November to April overview

Project	TAS Month 4/30/25	Delivery Confidence	Notes on schedule	Low End of Eng Est	High End of Eng Est	Progress				
						95% Review Complete	Environment Complications	Utility Complications	ROW Complications	Critical Path
Richardson Highway MP 148-173 (Const MP 167-173)	January		Added	\$30,000,000	\$40,000,000	✓	✓	●	◆	HED & Land Use Permit BLM
ODIAK SLOUGH CULVERT REPLACEMENT	January		4/14 Moved to January	\$2,500,000	\$5,000,000	✗	!	▲	●	106 monitoring plan, Utility Permits
Doughchee Avenue Rehabilitation	February		3/12 moved from April to March	\$10,000,000	\$20,000,000	✗	▲	●	▲	Completing CE, Flood Plain and COE permits
ELLIOTT HIGHWAY MP 43-51 RESURFACING	March		Added	\$10,000,000	\$20,000,000	✗	●	●	●	Review PS&E
HSIP: City of Fairbanks Systemic Signal Upgrades	March		Added	\$5,000,000	\$10,000,000	✓	●	▲	▲	TCE Needed
HSIP: Northern Region Systemic Signal Upgrades	March		Added	\$1,000,000	\$2,500,000	✓	●	▲	●	One TCE
Elliott Highway MP 43-51 Resurfacing	March		Added	\$10,000,000	\$20,000,000	✗	●	●	▲	TCE Needed
Center Creek Road Rehabilitation	April		Added	\$10,000,000	\$20,000,000	✓	●	▲	▲	Utility Adv relocate and ROW needs
Nome - Council Hwy Permanent Repairs (Various Locations)	April		Added	\$220,000	\$500,000	✗	▲	●	●	Env Doc and PS&E
			Total	\$78,720,000	\$138,000,000					



Construction Engineers Discussion

David Lowell, P.E.

Southcoast Region Pre-Construction Engineer

Joel St Aubin, P.E.

Central Region Pre-Construction Engineer

Mike Lund, P.E.

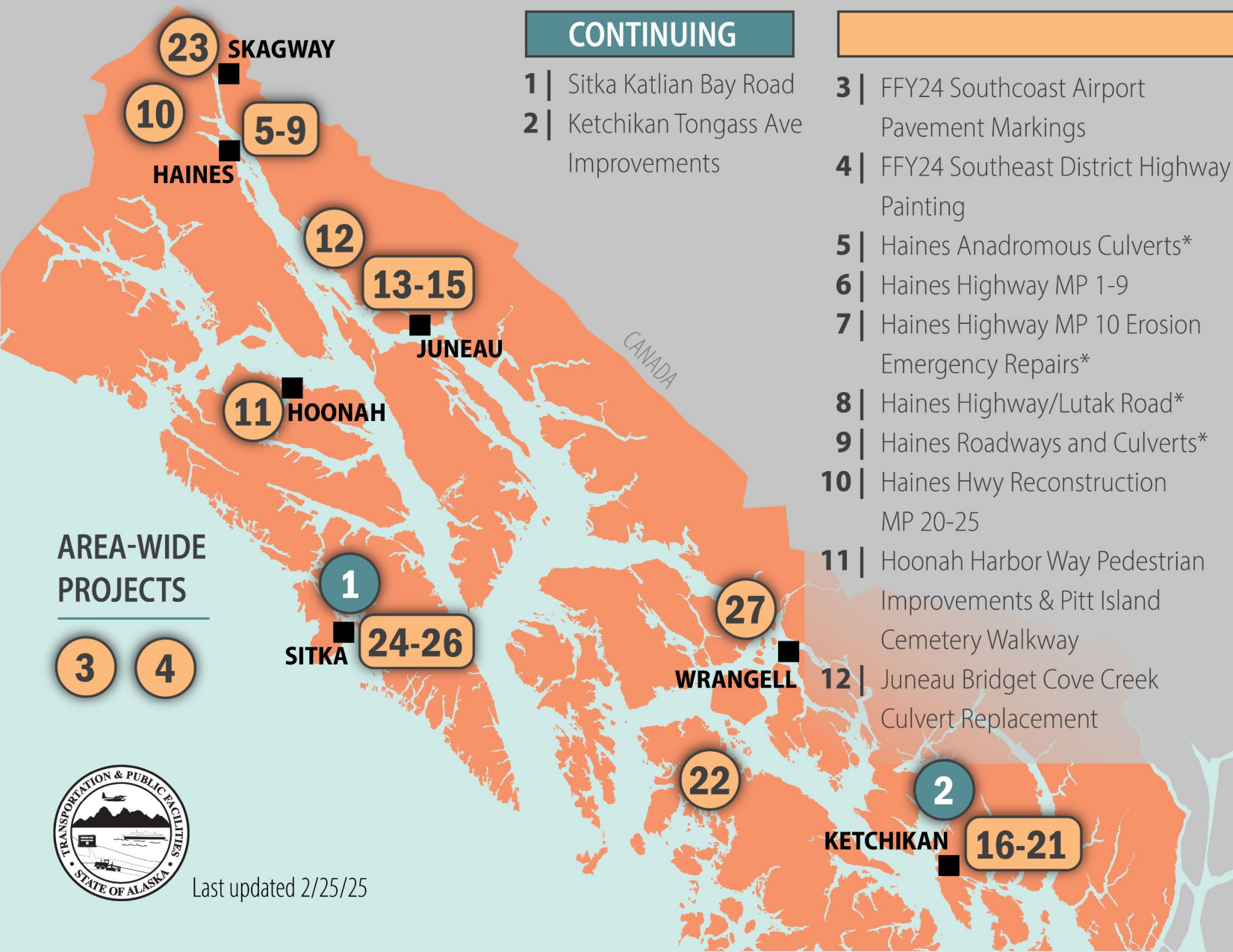
Northern Region Pre-Construction Engineer



Construction Engineers Discussion

- Pay Estimate Timelines
 - Prompt Payment to Subs
- Informal Partnering at Precons
- OSHA Presence, and Safety – in general
- Respectful Project Communications – at all levels

SOUTHEAST | 2025 CONSTRUCTION



CONTINUING

- 1 | Sitka Katlian Bay Road
- 2 | Ketchikan Tongass Ave Improvements

NEW IN 2025

- 3 | FFY24 Southcoast Airport Pavement Markings
- 4 | FFY24 Southeast District Highway Painting
- 5 | Haines Anadromous Culverts*
- 6 | Haines Highway MP 1-9
- 7 | Haines Highway MP 10 Erosion Emergency Repairs*
- 8 | Haines Highway/Lutak Road*
- 9 | Haines Roadways and Culverts*
- 10 | Haines Hwy Reconstruction MP 20-25
- 11 | Hoonah Harbor Way Pedestrian Improvements & Pitt Island Cemetery Walkway
- 12 | Juneau Bridget Cove Creek Culvert Replacement
- 13 | Juneau Glacier Highway Chip Seal - Industrial to Roundabout
- 14 | Juneau Waydelich Creek: Upper & Lower Wall Repairs
- 15 | Juneau Roadways and Culverts*
- 16 | Ketchikan Ferry Terminal Improvements - Phase II
- 17 | Ketchikan HSIP Stedman & Deermount Street Intersection Safety Improvements
- 18 | Ketchikan N. Tongass Highway Resurface: Airport Ferry Terminal to Ward Creek Bridge Stage I
- 19 | Ketchikan N. Tongass Highway Resurface: Airport Ferry Terminal to Ward Creek Bridge Stage II*
- 20 | Ketchikan Sayles/Gorge St Viaduct Improvement
- 21 | Ketchikan Wolfe Pt Slope Stability Improvements CMGC
- 22 | Prince of Wales Neck Lake Road Stage 1 WFL
- 23 | Skagway State Street Pavement Rehabilitation
- 24 | Sitka Airport Terminal Building Improvements - Stage 1
- 25 | Sitka Halibut Point Rd & Peterson Intersection Safety Improvements*
- 26 | Sitka Seawalk Phase II*
- 27 | Wrangell Airport Gates and Security Upgrades

AREA-WIDE PROJECTS

3

4



Last updated 2/25/25

*Indicates projects that will be advertised later in the season and may only see preliminary construction in 2025

ALASKA PENINSULA AND ALEUTIANS | 2025 CONSTRUCTION

NEW IN 2025

- 1 | Cold Bay Trout Creek Culverts WFL*
- 2 | FFY24 Southcoast Airport Pavement Markings
- 3 | Kodiak Airport Taxiways C and D Reconstruction*
- 4 | Kodiak Airport Apron and Taxiway F Reconstruction
- 5 | Kodiak Airport Perimeter Fencing Upgrades
- 6 | Kodiak Areawide Rockfall Treatment Preservation*
- 7 | Kokhanok Airport Resurfacing and Fencing*
- 8 | St. Paul Airport Visual Aid Replacement
- 9 | Unalaska Taxiway and Apron Rehabilitation*

*Indicates projects that will be advertised later in the season and may only see preliminary construction in 2025



Last updated 2/25/25

CONTINUING

- 10 | False Pass Airport Snow Removal Equipment Building

AREA-WIDE PROJECTS



KENAI PENINSULA

2025 CONSTRUCTION

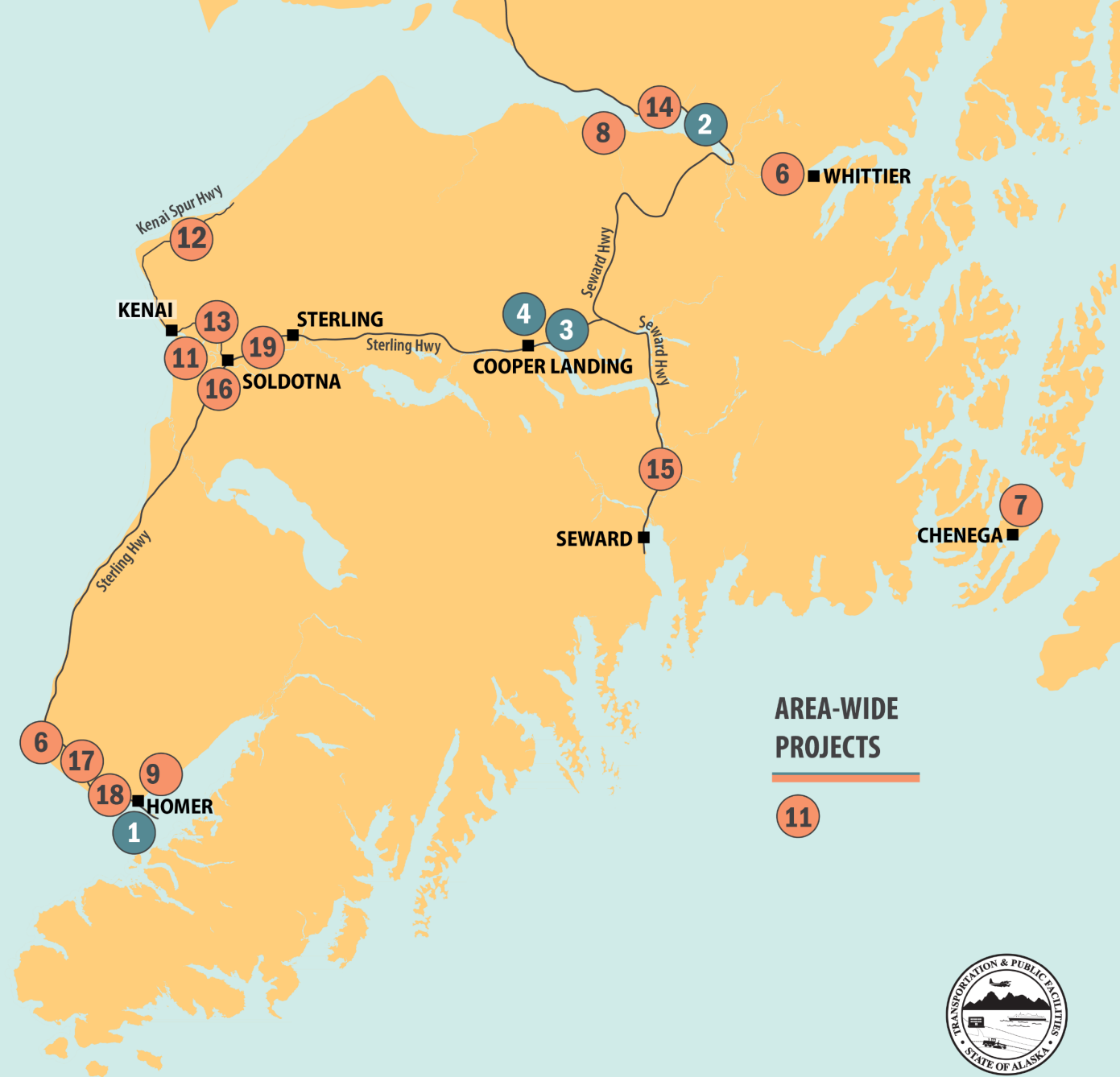
CONTINUING

- 1 | Homer Airport Improvements
- 2 | Seward Highway: MP 75-90 Road and Bridge Rehabilitation Phase III
- 3 | Sterling Highway MP 45-60 Phase III and IV Early Work Package Sterling Highway MP 45-60 Sunrise to Skilak
- 4 | Lake Road Stage II Juneau Creek Bridge

NEW IN 2025

- 5 | Anchor Point Road MP 0-1.3 Pavement Preservation
- 6 | Anton Anderson Memorial (Whittier) Tunnel Backup Generation
- 7 | Chenega Bay Airport Lighting Improvements
- 8 | Hope Highway 12.9 Pipe Replacements
- 9 | Kachemak Drive MP 0-3.5 Pavement Preservation*
- 10 | Kenai Peninsula Bridge Deck Rehabilitations FY2023
- 11 | Kenai River Flats Pedestrian Improvements
- 12 | Kenai Spur Highway MP 29-38 Pavement Preservation*
- 13 | Kenai Spur Highway Rehabilitation Phase II: Sports Lake Rd to Swires Rd
- 14 | Seward Highway MP 90-99 Pavement Preservation*
- 15 | Seward Highway MP 14 Railroad Crossing Reconstruction*
- 16 | Sterling Highway and Kalifornsky Beach Road Intersection Flashing Beacon*
- 17 | Sterling Highway MP 157-169 Reconstruction, Phase 1*
- 18 | Sterling Highway MP 169-175 Pavement Preservation
- 19 | Sterling Safety Corridor Improvements MP 82.5 to 94 Progressive Design Build

*Indicates projects that will be advertised later in the season and may only see preliminary construction in 2025



More project info at dot.alaska.gov/creg/project_info/

ANCHORAGE MUNICIPALITY

2025 CONSTRUCTION

CONTINUING

- 1 | DOT&PF Annex Building Earthquake Repairs
- 2 | Elmore Road Pavement Preservation: Abbott Road to Providence Drive
- 3 | N. Eagle River Access - Powder Ridge Drive to Old Glenn Hwy Pavement Preservation

NEW IN 2025

- 4 | Campbell Tracts Facility Alternate Entrance Alignment (WFL)*
- 5 | DeArmoun Road: E. 140th Avenue - Hillside Drive Pavement Preservation
- 6 | AMATS: Downtown Trail Connection*
- 7 | HSIP: Ocean Dock Road Railroad Crossing Device Upgrades
- 8 | Peters Creek Bridge (1367) Emergency Repairs
- 9 | Seward Hwy MP 98.5-118 Signage Project
- 10 | HSIP: Tudor Road Baxter Road to Patterson Street Channelization*
- 11 | AMATS: VFW Road: Eagle River Loop to Eagle River Road Pavement Preservation

*Indicates projects that will be advertised later in the season and may only see preliminary construction in 2025



More project info at
[dot.alaska.gov/creg/
project_info/](https://dot.alaska.gov/creg/project_info/)

ANCHORAGE INTERNATIONAL AIRPORT

2025 CONSTRUCTION



CONT.

- 1 | Old Airfield Maintenance Gate
- 2 | Runway 7R Pavement Repairs & Improvements
- 3 | Taxiway Z West Improvements

NEW IN 2025

- 4 | Access Gate and Headbolt Outlet Installation
- 5 | ATCT Replacement Parking*
- 6 | Firing Range Maintenance
- 7 | Gates B5 and B7 Passenger Boarding Bridge Replacements
- 8 | Lake Hood Aircraft & Lakeshore Drive Rehabilitation
- 9 | North Terminal Northside Aprons & Taxilane Reconstruction
- 10 | PFAS Remediation*
- 11 | Postmark Drive Repairs 2024
- 12 | RON 12-14 Rehabilitation
- 13 | Runway 7L/25R Lighting Duct Drainage Improvements
- 14 | Runway 7R Concrete Joint Repairs
- 15 | Security Fencing Improvements 2023
- 16 | South Terminal Parking Area Improvements
- 17 | Taxilane E & M Improvements
- 18 | Taxilane K Tug Road Improvement
- 19 | Taxilane V Gate Reconstruction
- 20 | Taxiway R North & Taxilane U Improvements
- 21 | Taxiway R North Drainage Improvements
- 22 | Taxiway R Tug Road Improvements
- 23 | Terminal Water Main Improvements
- 24 | West Perimeter Road



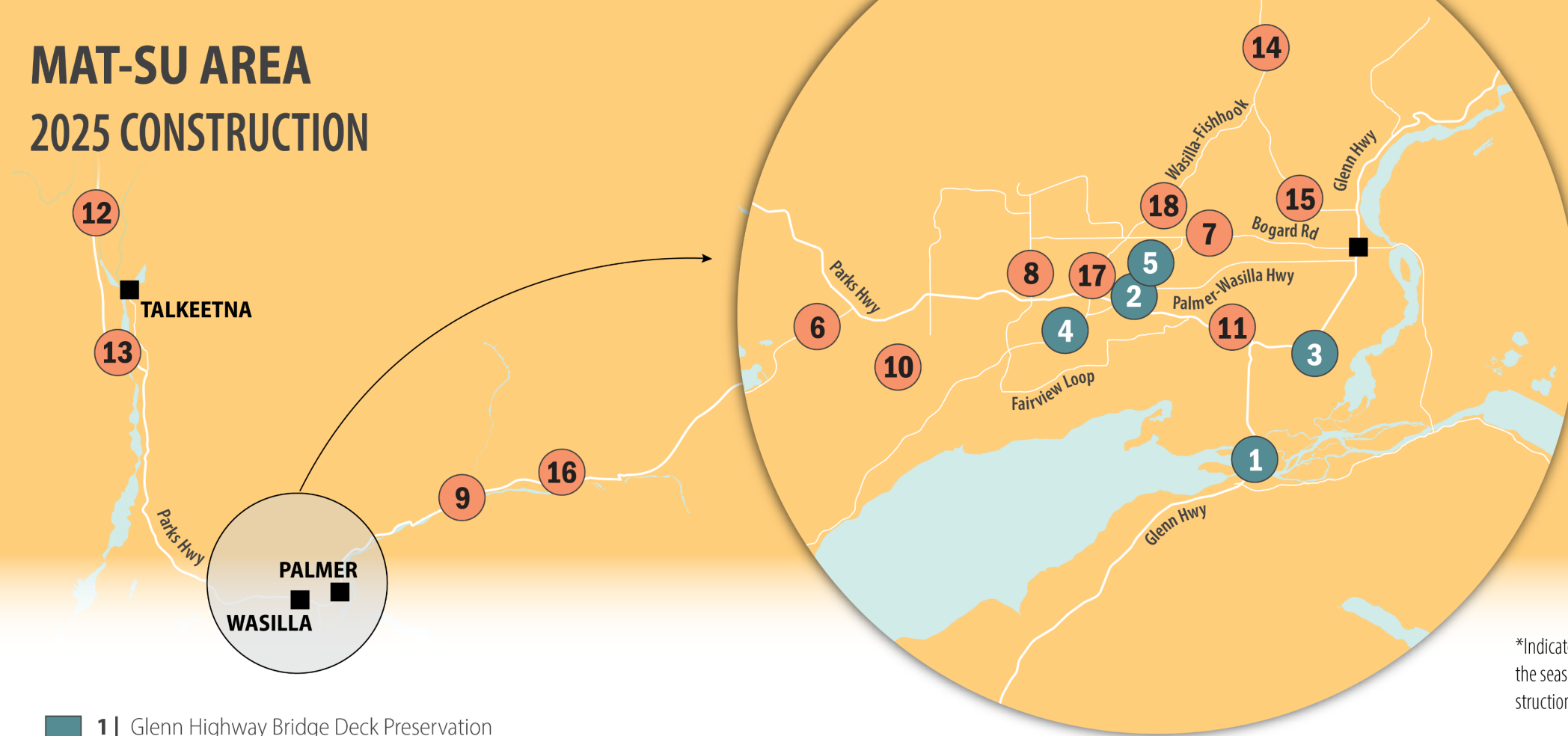
More project info at
dot.alaska.gov/creg/project_info/

*Indicates projects that will be advertised later
in the season and may only see preliminary
construction in 2025

MAT-SU AREA 2025 CONSTRUCTION



More project info at
[dot.alaska.gov/creg/
project_info/](https://dot.alaska.gov/creg/project_info/)



*Indicates projects that will be advertised later in the season and may only see preliminary construction in 2025

CONTINUING

- 1 | Glenn Highway Bridge Deck Preservation
- 2 | Glenn Highway: Colleen Street Intersection and Frontage Road
- 3 | Glenn Highway: Parks Highway to S. Inner Springer Loop, Phase II
- 4 | Knik-Goose Bay Road, Fairview Loop to Palmer-Wasilla Highway, Phase 1
- 5 | Seward Meridian Parkway Road Improvements, Phase II Palmer-Wasilla Highway to Seldon Road

NEW IN 2025

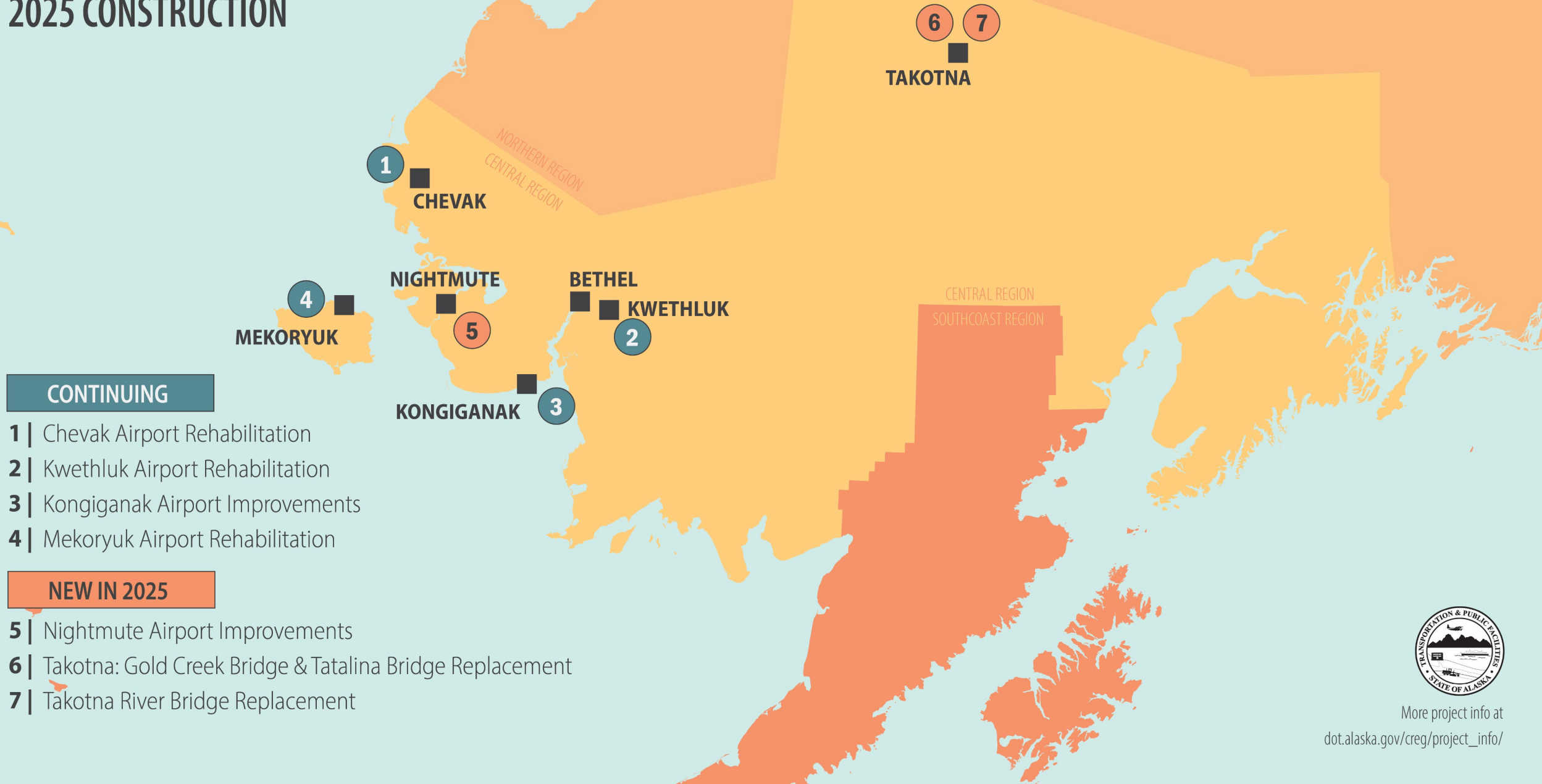
- 6 | Big Lake Road: MP 0-3.6 & Church Road Pavement Preservation*
- 7 | Bogard Road Pavement Preservation: Trunk Road to Wasilla-Fishhook Road
- 8 | HSIP: Church Road and Spruce Avenue Intersection Flashing Beacon
- 9 | Glenn Highway MP 66.5-92 Pavement Preservation Phase I*

NEW IN 2025

- 10 | Hollywood Road: Vine Road to Big Lake Road Pavement Preservation*
- 11 | Mat-Su Area Repairs Group B - November 2018 Earthquake Permanent Repairs*
- 12 | Parks Highway Phase I: Culvert Replacement
- 13 | Parks Highway Phase II: Railroad Creek Bridge
- 14 | Palmer-Fishhook Road MP 7-17*
- 15 | HSIP: Palmer-Fishhook & Trunk Road Roundabout
- 16 | Victory Road Pavement Preservation*
- 17 | Wasilla-Fishhook - Main Street Rehabilitation*
- 18 | Wasilla-Fishhook Road: E. Seldon Road to Tex-Al Drive Pavement Preservation

SOUTHWEST ALASKA

2025 CONSTRUCTION



CONTINUING

- 1 | Chevak Airport Rehabilitation
- 2 | Kwethluk Airport Rehabilitation
- 3 | Kongiganak Airport Improvements
- 4 | Mekoryuk Airport Rehabilitation

NEW IN 2025

- 5 | Nightmute Airport Improvements
- 6 | Takotna: Gold Creek Bridge & Tatalina Bridge Replacement
- 7 | Takotna River Bridge Replacement



More project info at
dot.alaska.gov/creg/project_info/

FAIRBANKS AREA | 2025 CONSTRUCTION



CONTINUED

- 1 | Richardson Hwy MP 351 Interchange

NEW IN 2025

- 2 | Chena Ridge Road & Chena Pump Road Resurfacing
- 3 | Chena Small Tracts Roundabout
- 4 | Cowles Street Reconstruction Phase I
- 5 | FAI Runway 2L/20R Lighting Rehabilitation
- 6 | Fairbanks Bike Lane Signing & Striping
- 7 | FAST Planning Improvements
- 8 | NR Systemic Signal Upgrades*
- 9 | Pearl Creek Elementary School Access (CMAQ)*
- 10 | Richardson Hwy Northbound & Southbound Chena Flood Control Bridge Replacements
- 11 | Yankovich Miller Hill Reconstruction & Multi-Use Path

*Indicates projects that will be advertised later in the season and may only see preliminary construction in 2025



AREA-WIDE PROJECTS



Last updated 1/23/25

NORTHERN | 2025 CONSTRUCTION

- CONTINUING
- 1 | Alaska Hwy MP 1235-1268 Rehabilitation (Const MP 1252-1268)
 - 2 | Chalkyitsik Airport Improvements
 - 3 | Dalton Hwy MP 289-305
 - 4 | Elliott Hwy MP 51-63 Rehabilitation
 - 5 | Land Development for Nenana Totchaket
 - 6 | Marshall Airport Improvements
 - 7 | Nome Kougarok Rd MP 61.5, 66.5, & 79.5 Permanent Repairs
 - 8 | Richardson Hwy MP 266-341 Passing Lanes
 - 9 | St. Mary's Airport Improvements

- NEW IN 2025
- 10 | Buckland Airport Improvements*
 - 11 | Dalton Hwy MP 245-274 Resurfacing
 - 12 | Dalton Hwy MP 247-289 and 305-362 Delineator Replacements*
 - 13 | Dalton Highway Yukon River Bridge Redecking
 - 14 | Deadhorse Airport Improvements
 - 15 | Deering Airport Improvements*
 - 16 | Glenn Hwy MP 143-154 Resurfacing
 - 17 | Kotzebue Airport Crosswind Runway Improvements*
 - 18 | Kotzebue to Cape Blossom Road Stage II*
 - 19 | NR ADA Improvements - Steadman Street
 - 20 | NR Drainage Improvements - Copper River Hwy MP 2.4 Culvert Replacements*
 - 21 | NR Systemic Signal Upgrades - Nenana Canyon*
 - 22 | Odiak Slough Culvert Replacement*
 - 23 | Parks Hwy MP 319-325 Reconstruction Stage 1*
 - 24 | Richardson Hwy MP 97-106.5 Resurfacing
 - 25 | Ruby Slough Road Rehabilitation
 - 26 | Seppala Drive Upgrade
 - 27 | Shishmaref Sanitation Road Erosion Control

